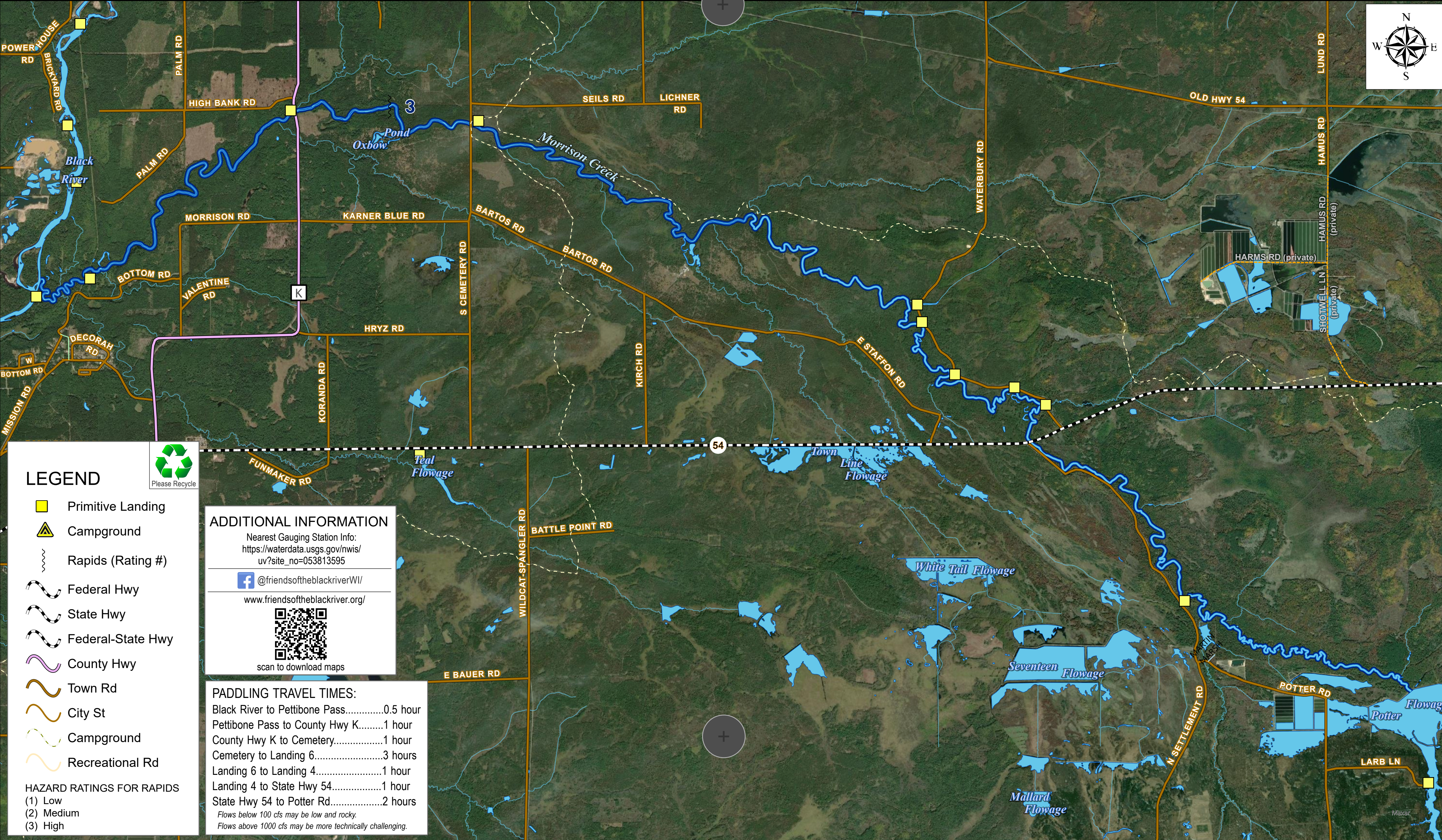

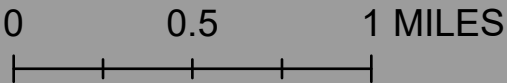


MORRISON CREEK CANOE LANDINGS

Project supported by Listeman Foundation. Map contributed by "Friends of the Black River"



LEGEND

- Primitive Landing
- Campground
- Rapids (Rating #)
- Federal Hwy
- State Hwy
- Federal-State Hwy
- County Hwy
- Town Rd
- City St
- Campground
- Recreational Rd

HAZARD RATINGS FOR RAPIDS
(1) Low
(2) Medium
(3) High

ADDITIONAL INFORMATION

Nearest Gauging Station Info:
https://waterdata.usgs.gov/nwis/uv?site_no=053813595

@friendsoftheblackriverWI/
www.friendsoftheblackriver.org/



scan to download maps

PADDLING TRAVEL TIMES:

Black River to Pettibone Pass.....0.5 hour
Pettibone Pass to County Hwy K.....1 hour
County Hwy K to Cemetery.....1 hour
Cemetery to Landing 6.....3 hours
Landing 6 to Landing 4.....1 hour
Landing 4 to State Hwy 54.....1 hour
State Hwy 54 to Potter Rd.....2 hours
Flows below 100 cfs may be low and rocky.
Flows above 1000 cfs may be more technically challenging.